










Tunnel >= 1 km

-  Dobbelspor / Double track
-  Enkeltspor / Single track
-  Dobbelspor / Double track
-  Enkeltspor / Single track
-  Stasjon / Station

Spor / Tracks

-  Dobbelspor / Double track
-  Enkeltspor / Single track
-  Stasjon / Station

Laget av /Made by: Bane NOR Fagteam GIS/Banekart
Dato / Date: 13.08.2024
Kilde / Source:
Banedata
Geodata AS
Kartverket
ESRI

